

## **An atlas of the principal places in the world.**

Bungay : Brightly and Childs, [1818?].

Vol. encuadernado con 3 obras

Signatura: FEV-AV-M-03895 (03)

La obra reproducida forma parte de la colección de la Biblioteca del Banco de España y ha sido escaneada dentro de su proyecto de digitalización

<http://www.bde.es/bde/es/secciones/servicios/Profesionales/Biblioteca/Biblioteca.html>

Aviso legal

*Se permite la utilización total o parcial de esta copia digital para fines sin ánimo de lucro siempre y cuando se cite la fuente*



AN

**ATLAS**

OF THE

***PRINCIPAL PLACES***

IN THE

**WORLD.**

---

BUNGAY :

PRINTED AND PUBLISHED BY BRIGHTLY AND CHILDS.

ATLAS

OF THE

PRINCIPAL PLACES

IN THE

WORLD.

---

LONDON :

PRINTED AND PUBLISHED BY DRYDEN AND GILDS




MAP  
OF THE  
WORLD  
FROM THE BEST  
AUTHORITIES.



Published as the Act directed by C. Brightly & J. Rumersley, Bungay, Suffolk, Jan 2<sup>d</sup> 1807.


Barlow sculp.













**SOUTH AMERICA,**  
 from the best  
 AUTHORITIES.



ASIA  
From the latest  
AUTHORITIES.







**ENGLAND**  
and **WALES**  
from the best  
**AUTHORITIES.**

**References to the Counties.**

1 Cornwall	27 Glamorganshire
2 Devonshire	28 Brecknockshire
3 Dorsetshire	29 Carmarthenshire
4 Somersetshire	30 Pembrokeshire
5 Wiltshire	31 Radnorshire
6 Hampshire	32 Cardiganshire
7 Sussex	33 Montgomeryshire
8 Kent	34 Merionethshire
9 Surrey	35 Flintshire
10 Berkshire	36 Denbighshire
11 Gloucestershire	37 Carmarthenshire
12 Herefordshire	38 Shropshire
13 Buckinghamshire	39 Staffordshire
14 Middlesex	40 Cheshire
15 Bedfordshire	41 Leicestershire
16 Hertfordshire	42 Rutlandshire
17 Essex	43 Lincolnshire
18 Suffolk	44 Nottinghamshire
19 Norfolk	45 Derbyshire
20 Cambridgeshire	46 Lancashire
21 Northamptonshire	47 Leicestershire
22 Northamptonshire	48 Yorkshire
23 Warwickshire	49 Westmorland
24 Worcestershire	50 Durham
25 Herefordshire	51 Cumberland
26 Merionethshire	52 Westmorland


Published and distributed by T. Agnew & Sons, Limited, Manchester and London.









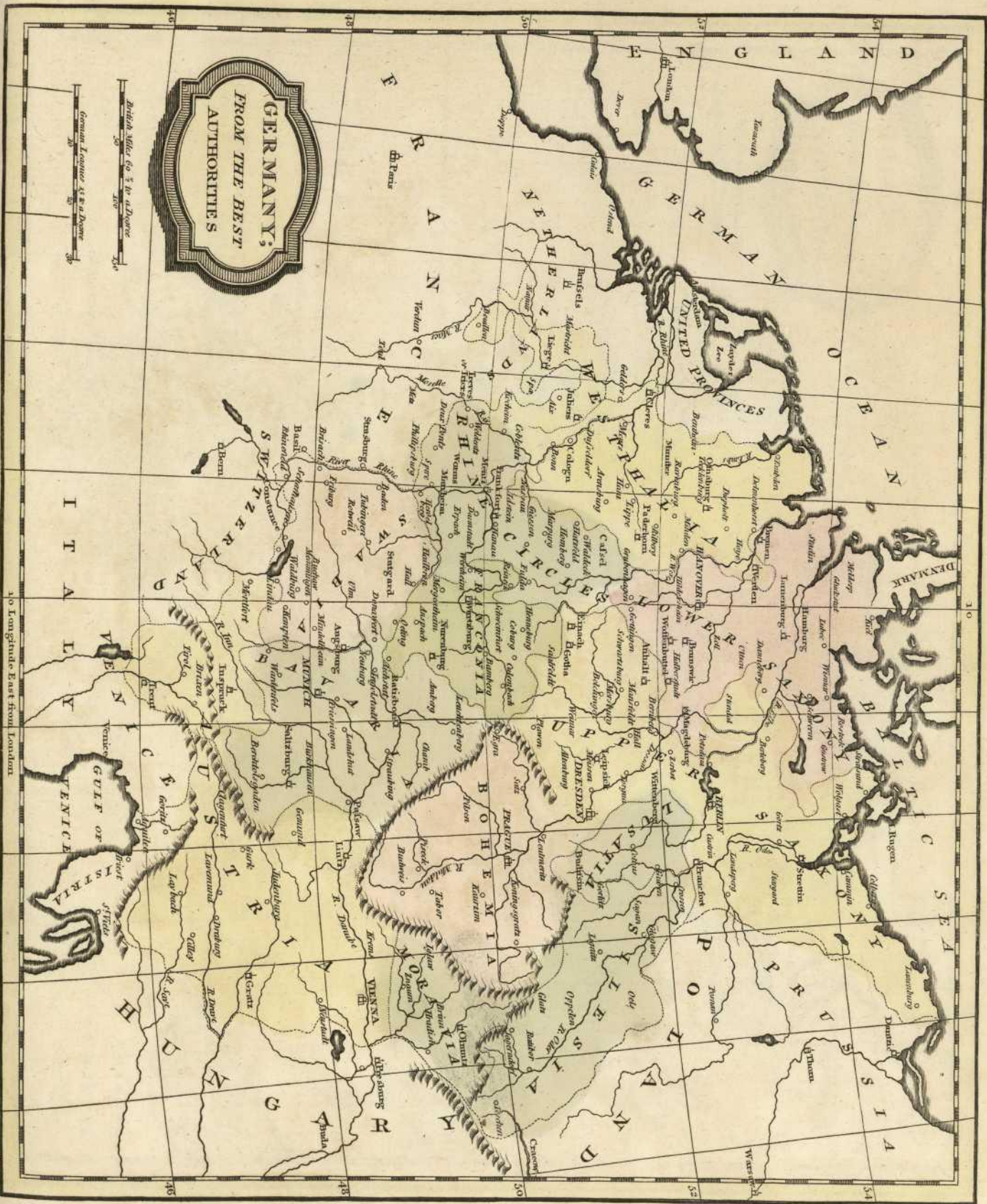
London: Printed and Sold by W. Woodcut, in Strand, 1780.











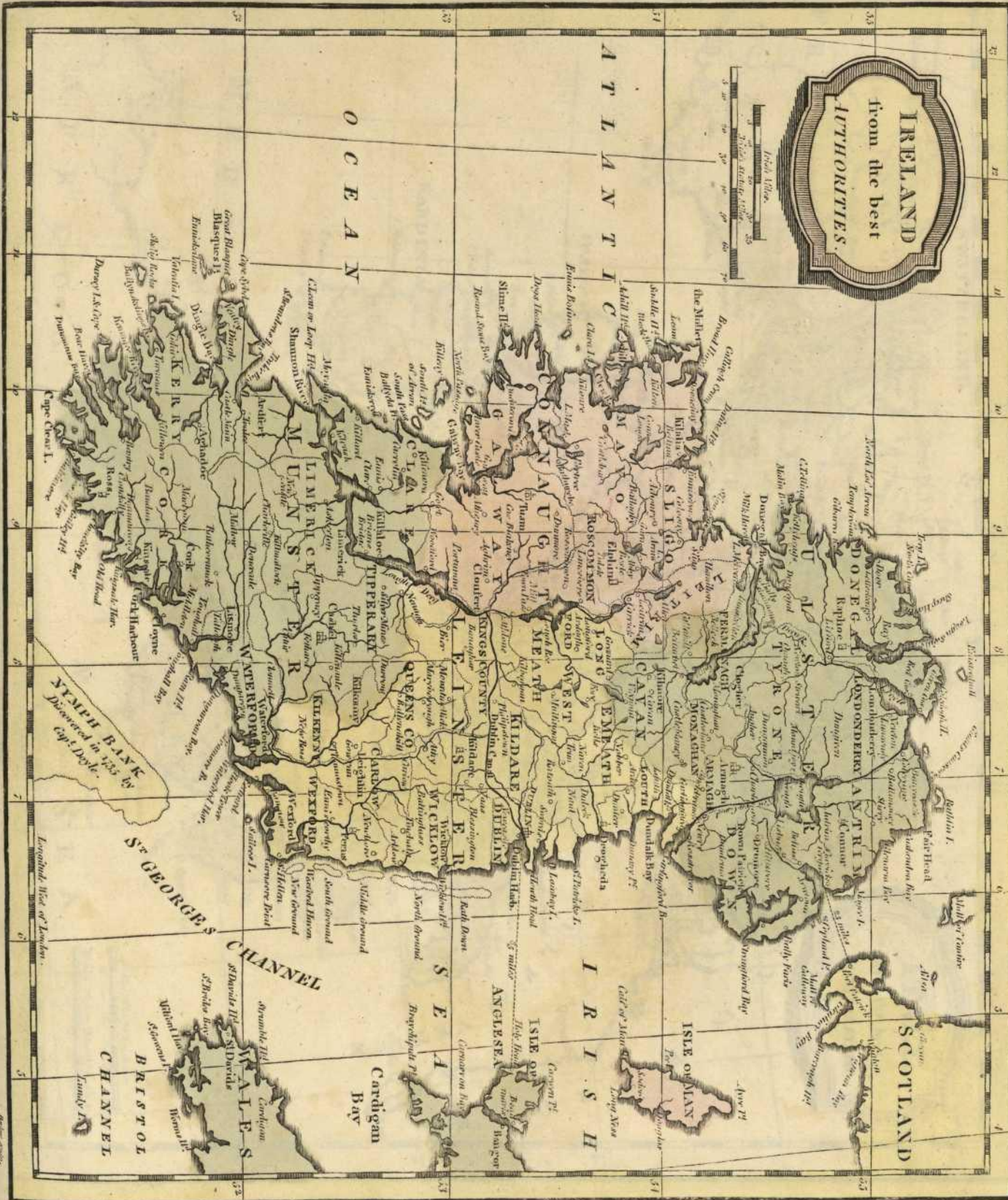


**IRELAND**  
from the best  
AUTHORITIES.



ATLANTIC

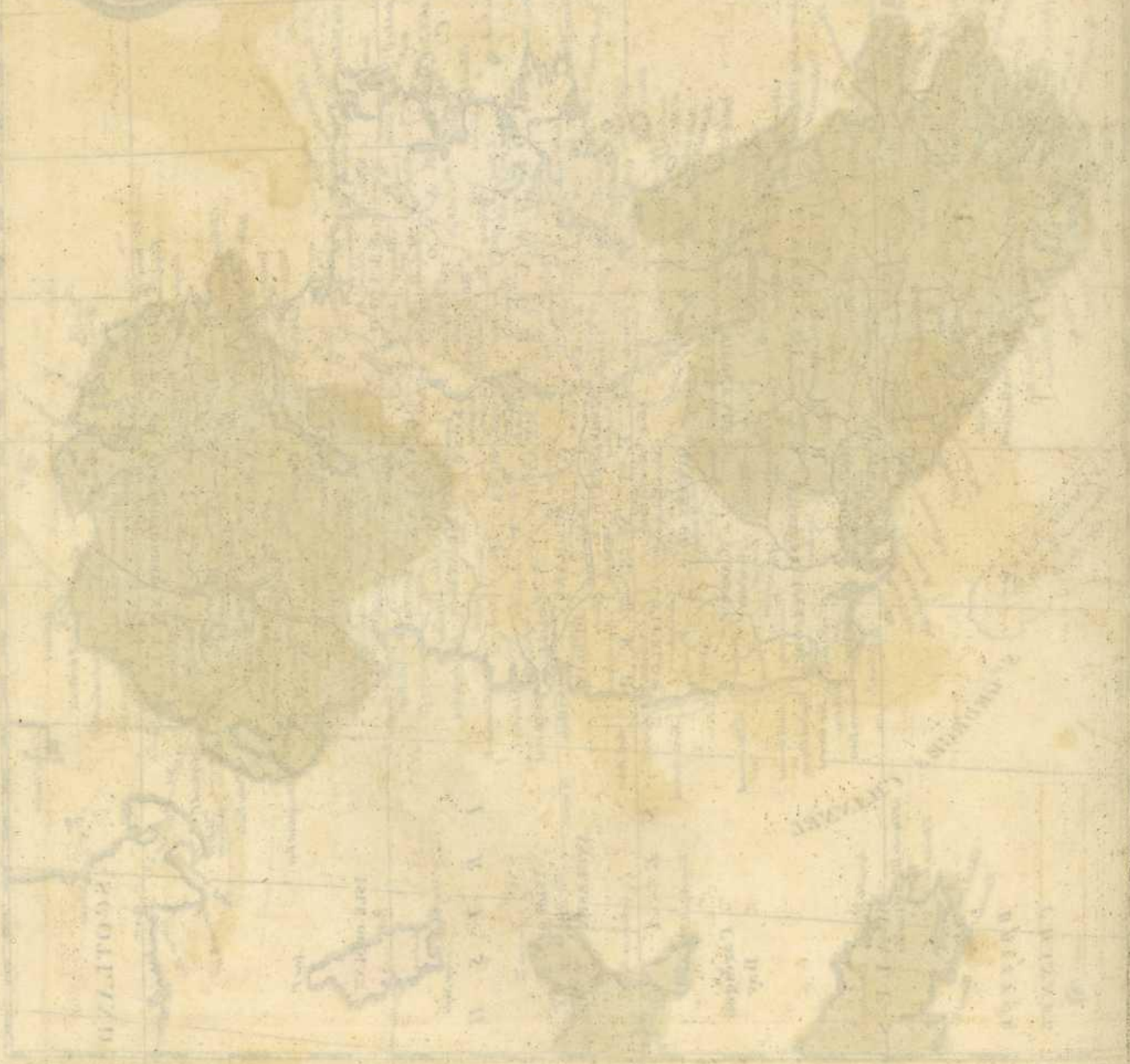
OCEAN



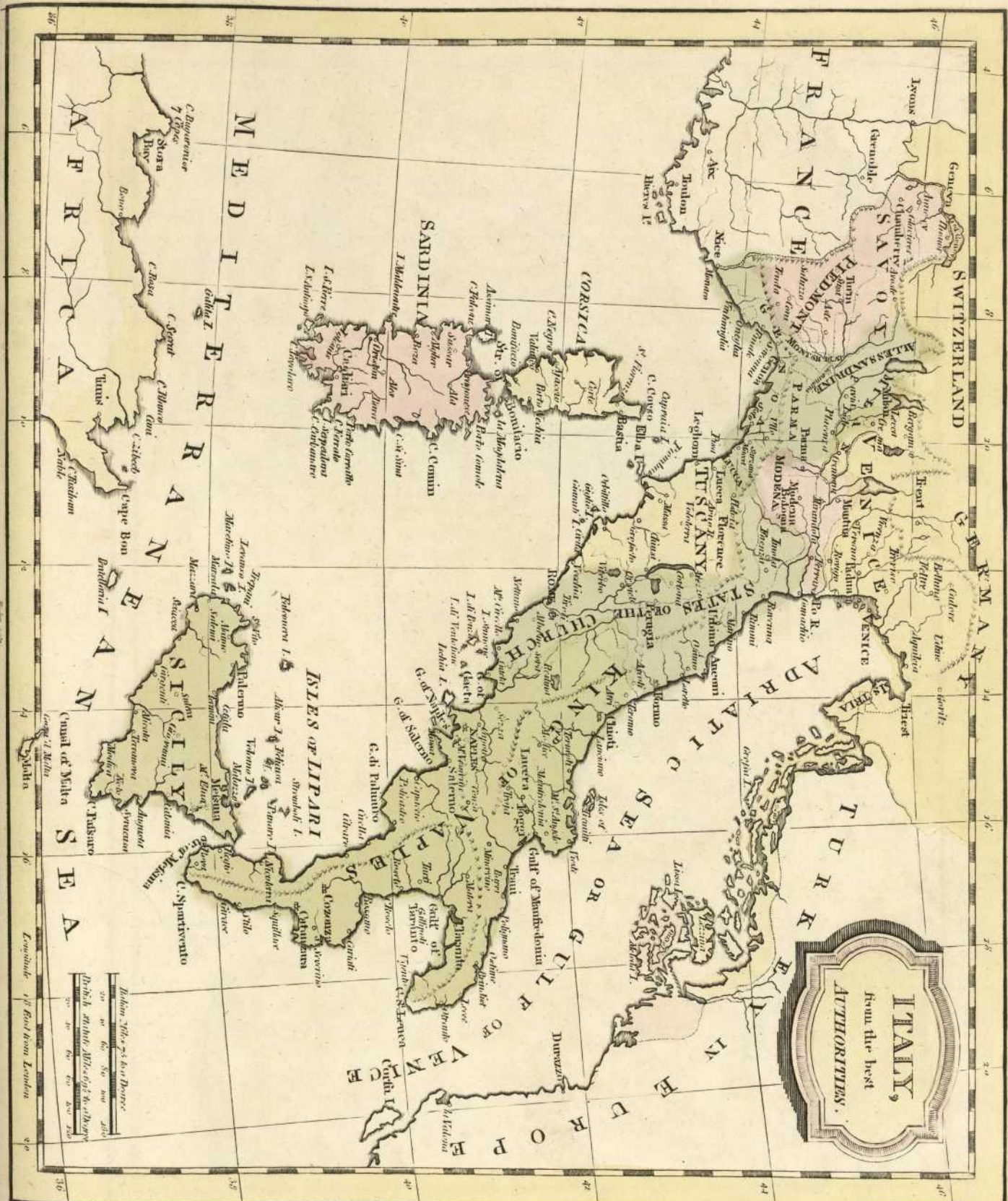


AMERICA

INDIA



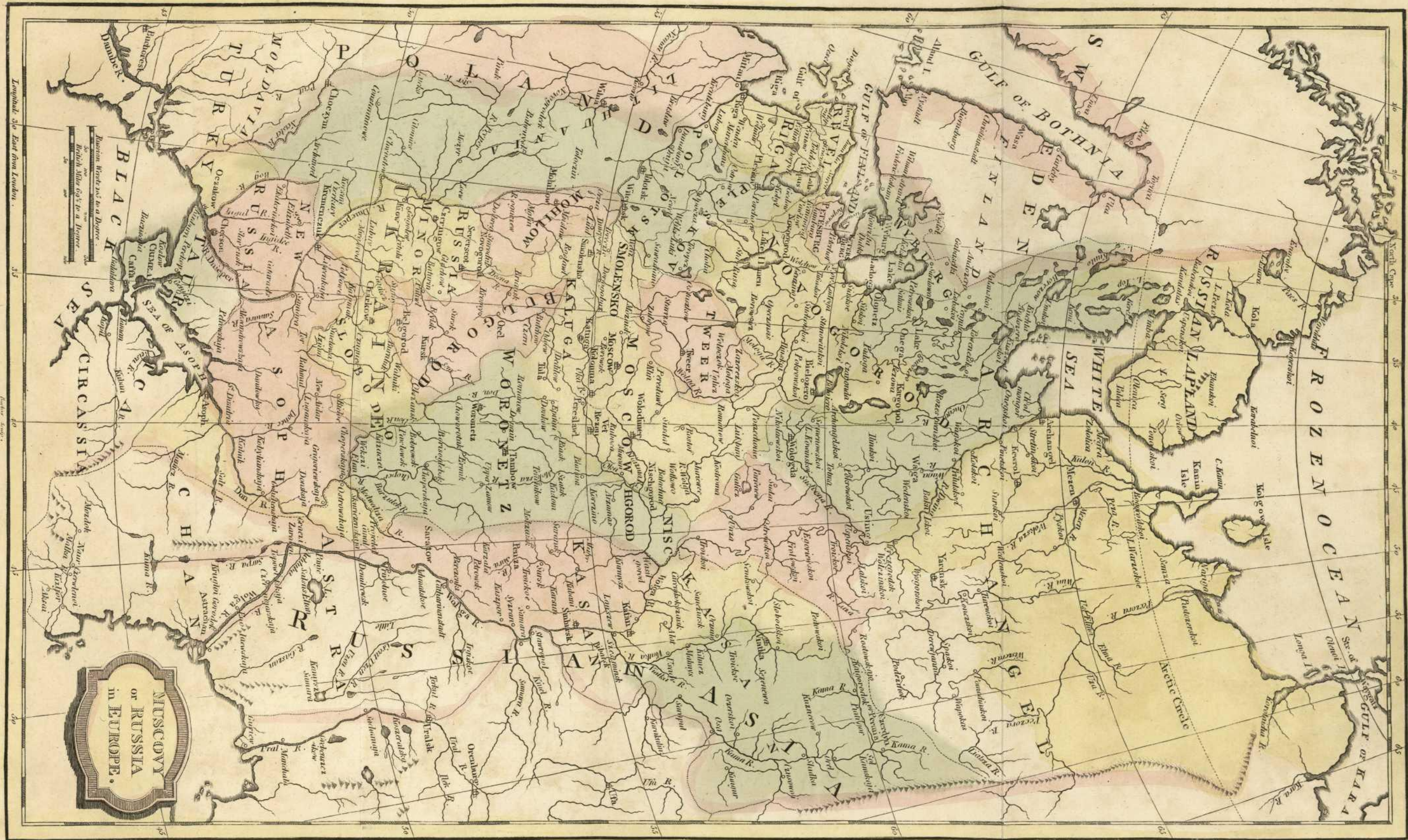








Published on the last day of the year 1780, by J. Neumann, Neuberger, and J. Neumann, Booksellers, in London.




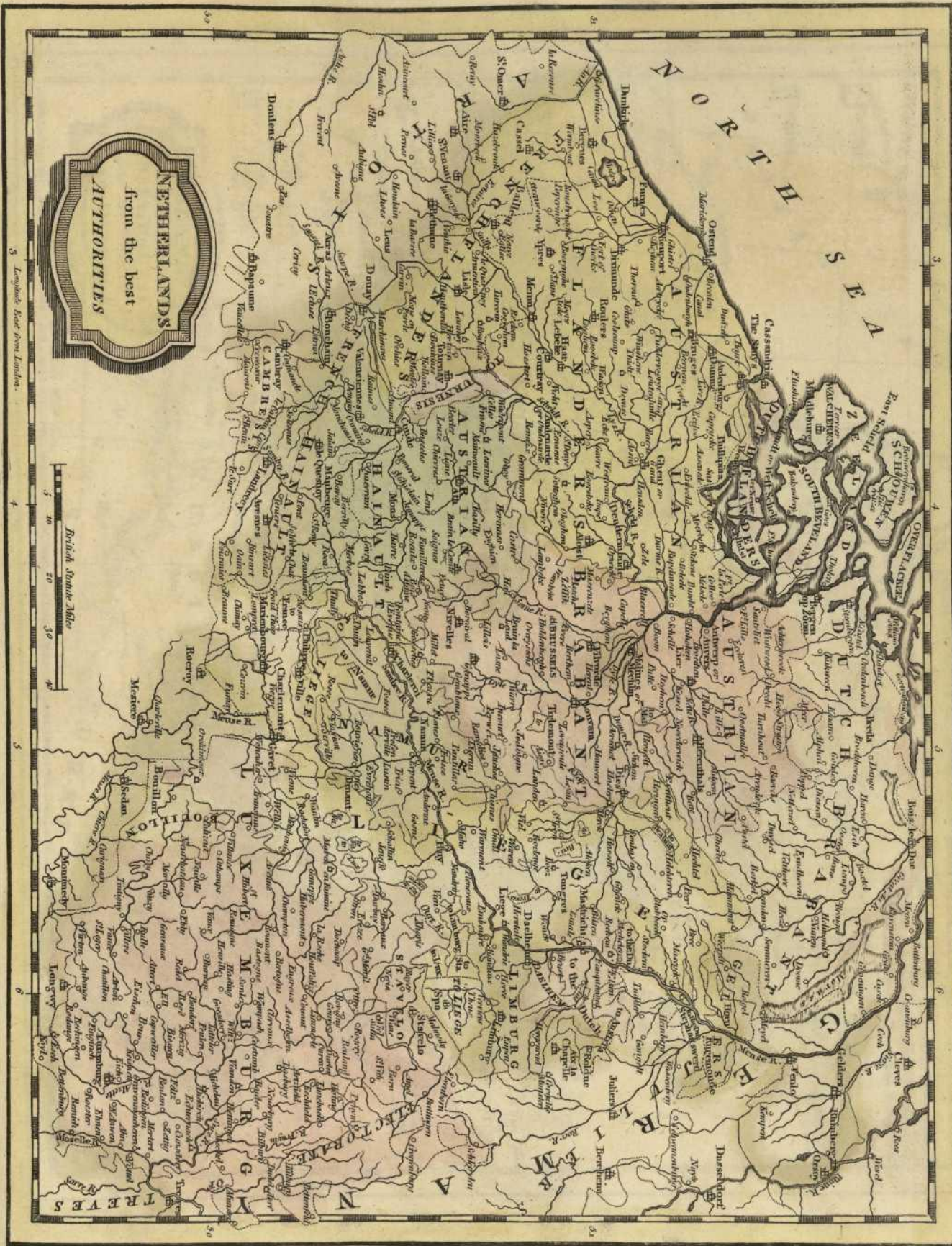
Longitude 30 East from London.

Scale of 1000 Russian Miles or 1000 Miles.

Published in the 1st Sheet of the 'Rural Atlas' by the 'Rural Atlas' Company, St. Petersburg.







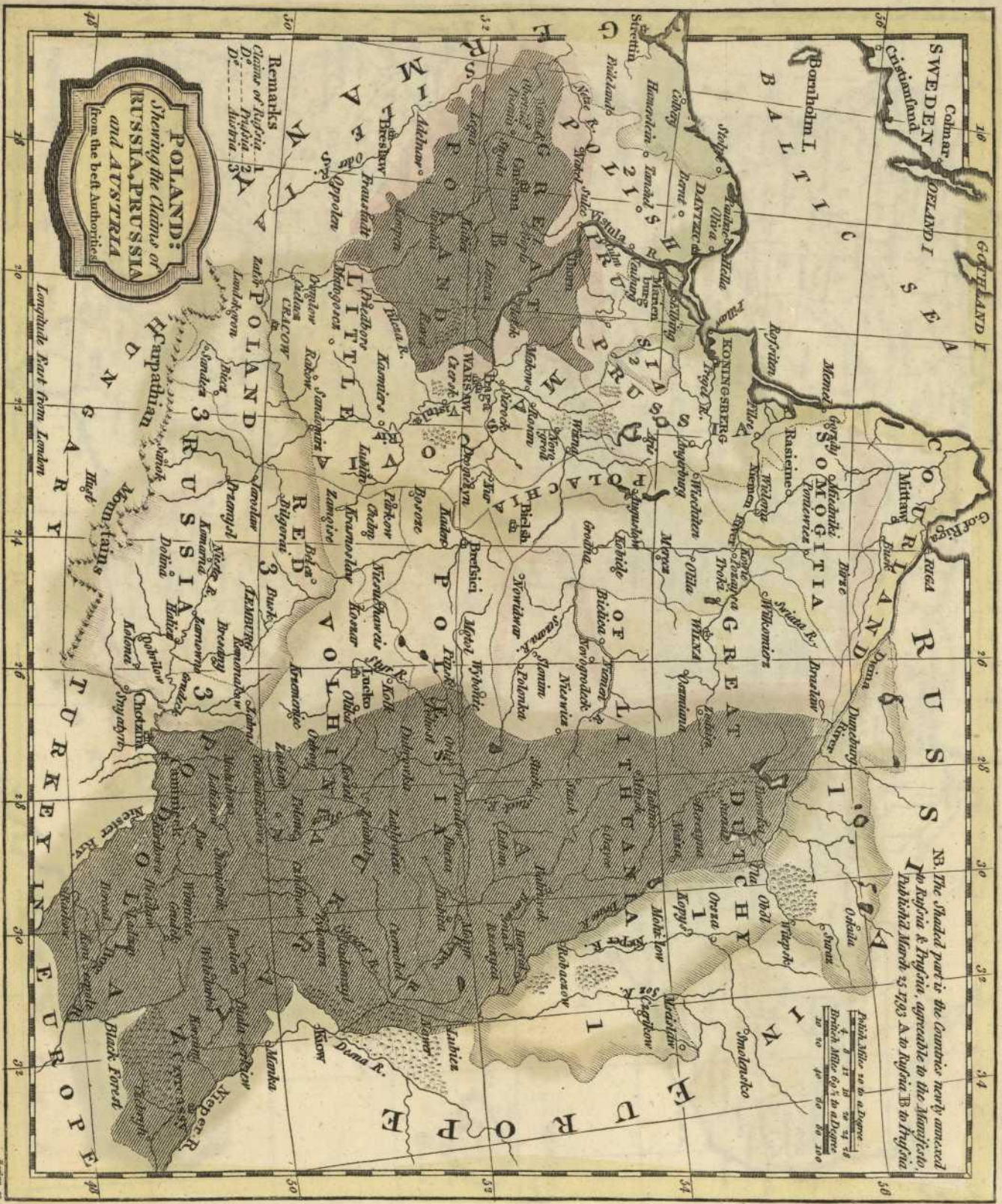
NETHERLANDS  
from the best  
AUTHORITIES

British Statute Miles  
0 10 20 30 40

Published on the Air direct by Christopher & T. Kemmerling, Brno, Austria, April 1878.










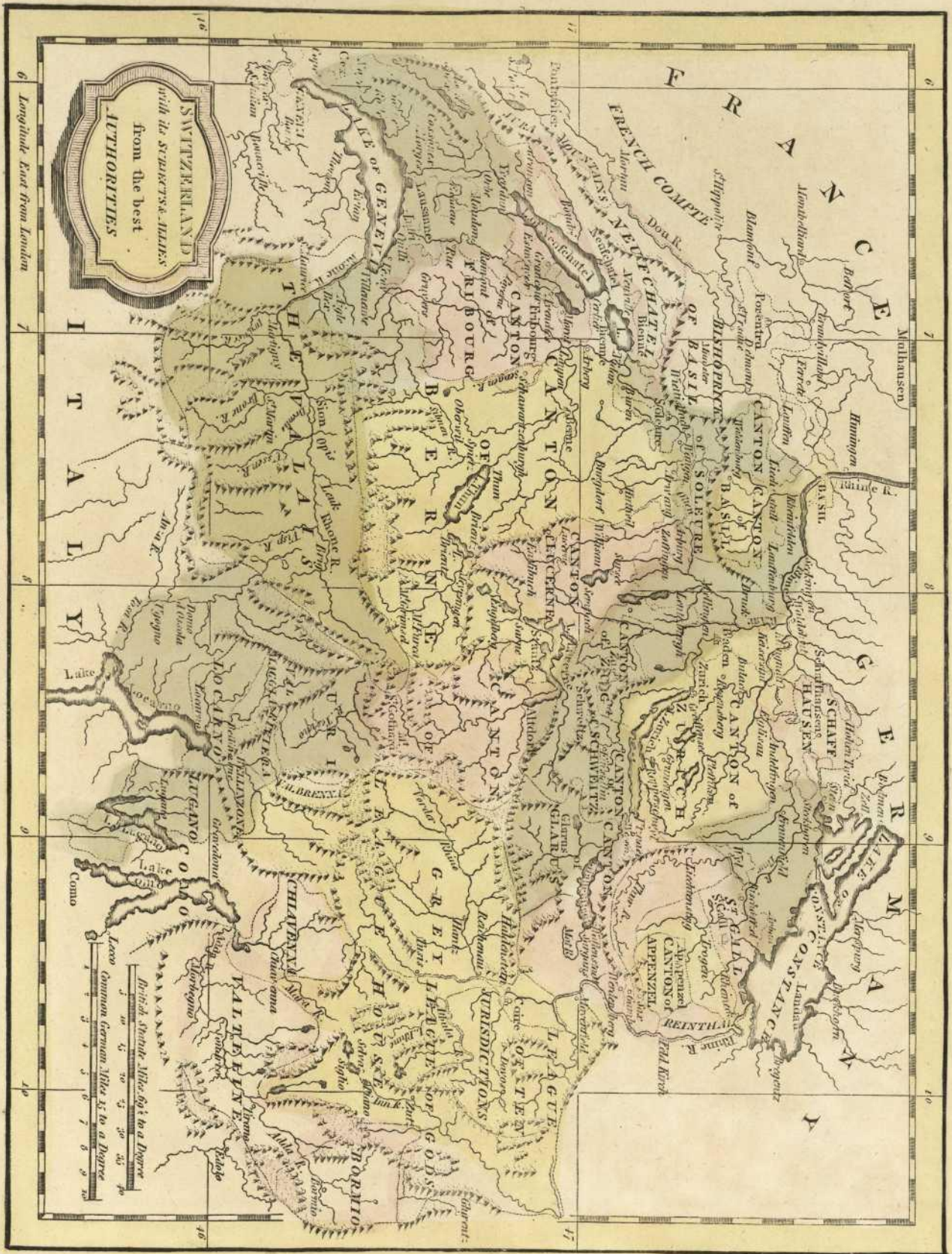


SPAIN  
and  
PORTUGAL  
From the best  
AUTHORITIES.









SWITZERLAND  
with its SWITZERLAND JAMES  
from the best  
AUTHORITIES

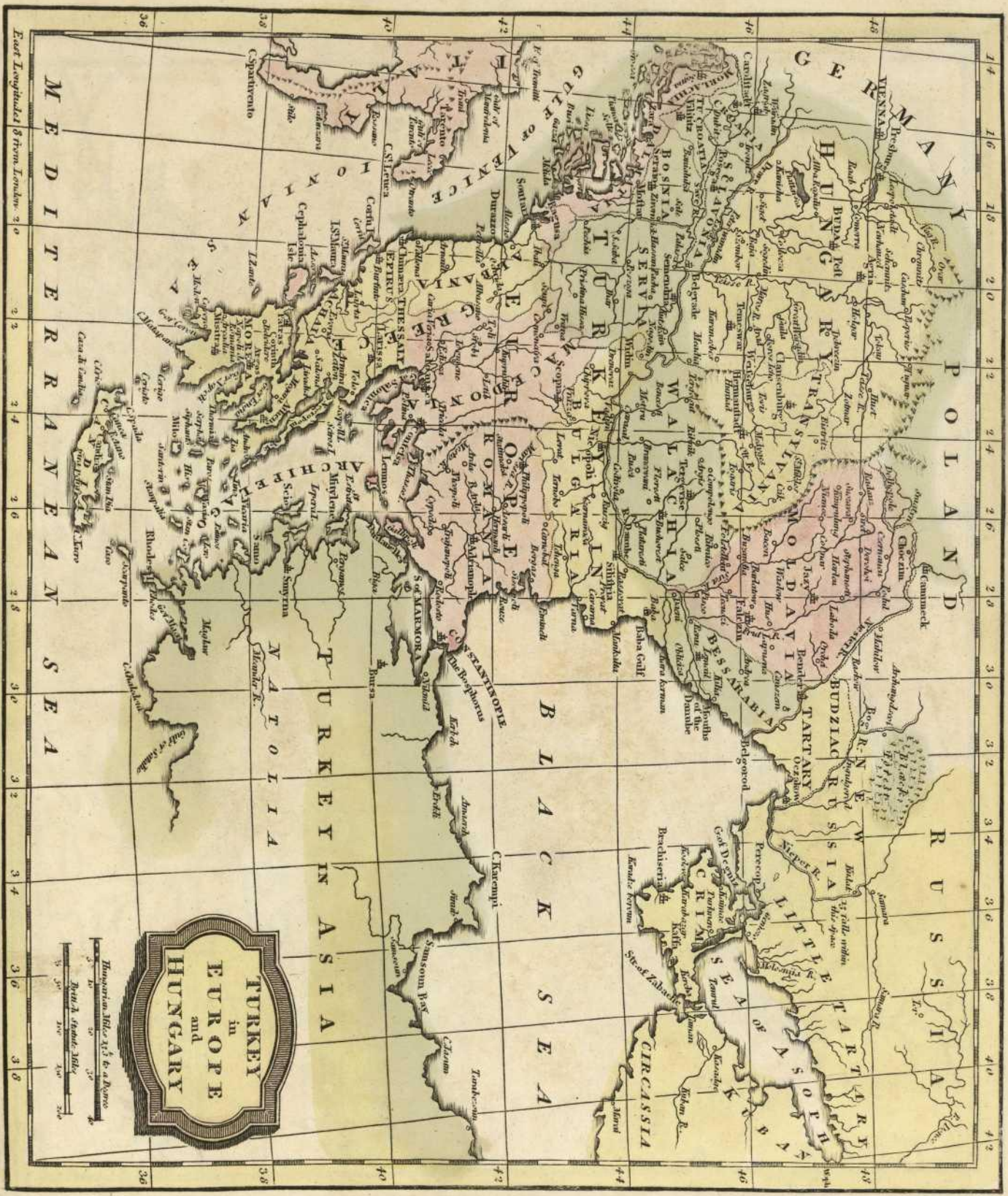
Longitude East from London

British, Italian, Milan, 60 to a Degree  
Common German, Milan, 55 to a Degree

Discovered as the Art Director, by Edward Taylor, A. B. Knickerbocker, Chicago, 1897, Plate 1 of 2, No. 7.






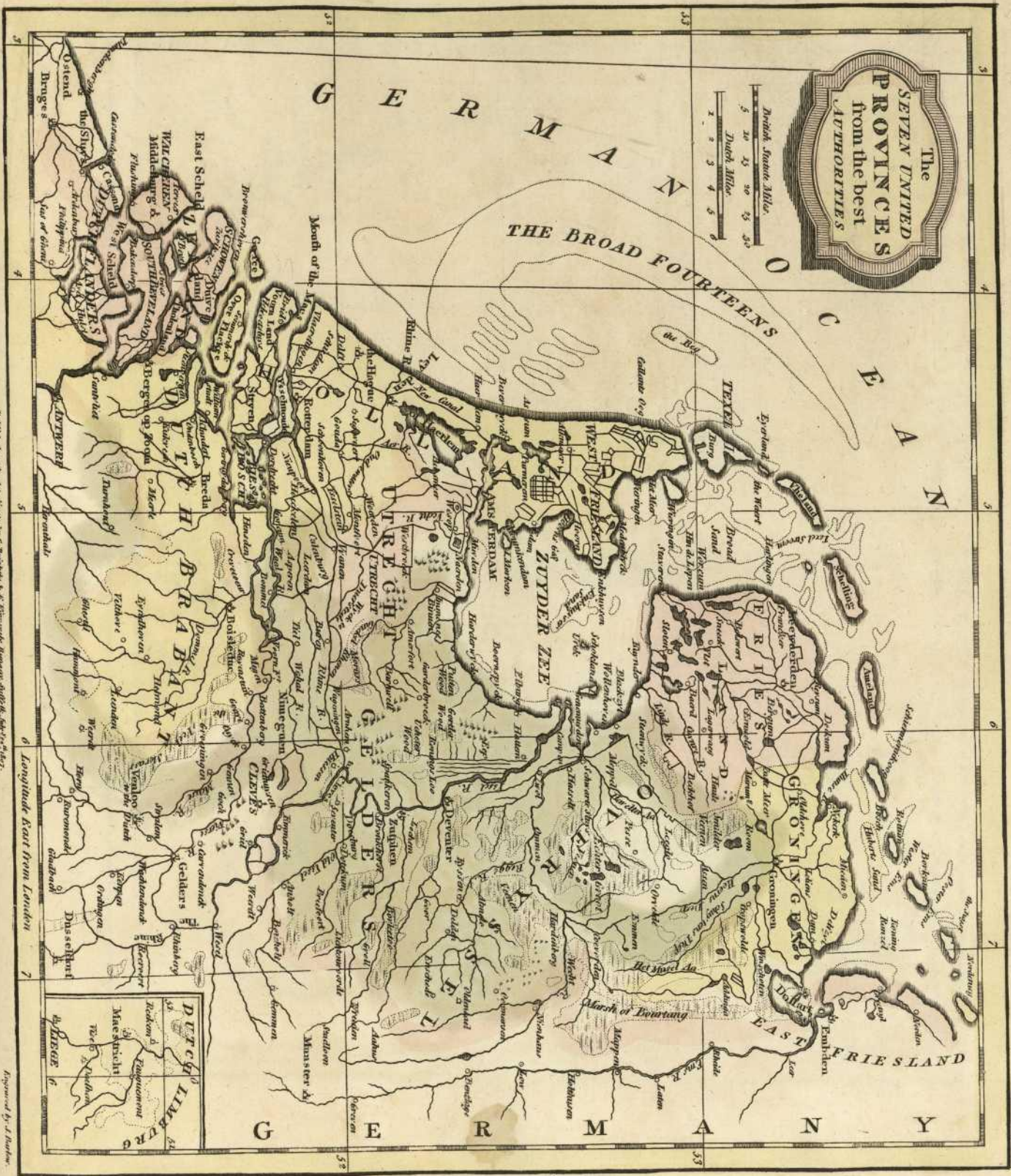



**TURKEY**  
in  
**EUROPE**  
and  
**HUNGARY**

Imperial Miles 1/2 to 4 Paris  
French 1/2 to 4 Paris



The SEVEN UNITED PROVINCES from the best AUTHORITIES



Published at the Atlas Office by C. Bartholomaeus & N. Blomqvist, Amstelredamum, 1714.

Engraved by J. Blaeuw.







Published as the Act directs by Christopher & E. Kemery, Bungay, Suffolk.
















X



HISTORY  
OF THE  
WAR

VOL.  
III.

